

Sterling Highway Project MP 45 to 60 Index Map for Wetland Delineation Figures

**Sterling Highway Project
MP 45 to 60**

**Wetlands Technical
Evaluation Memorandum**

Legend

- # Figure # and Extent
- Wetland Mapping Limits
- 2009 Add-on Mapping Limits

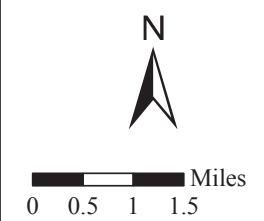
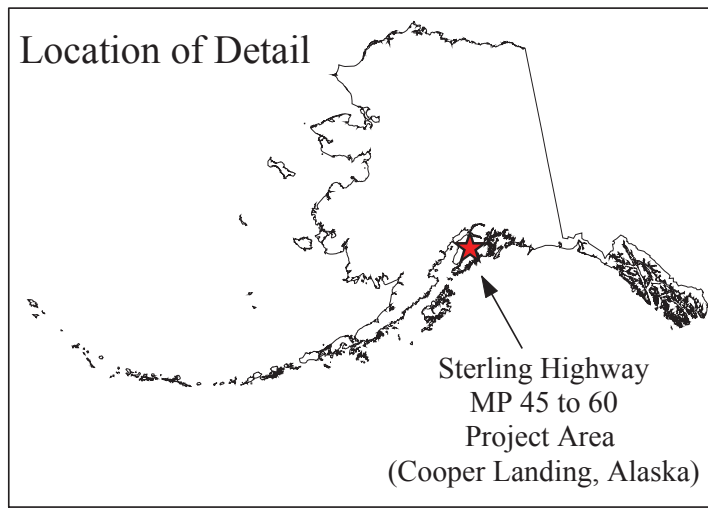
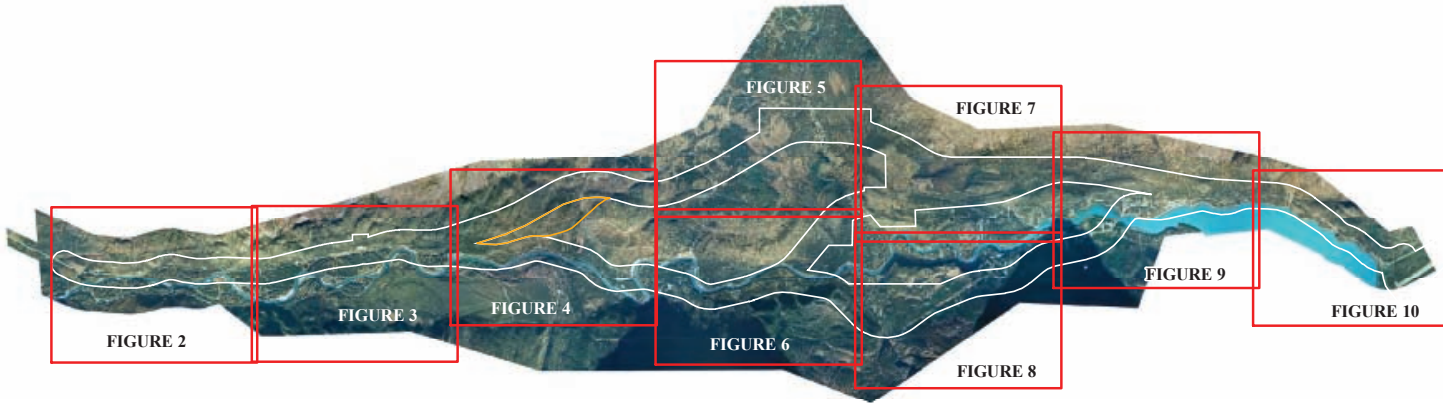


FIGURE 1

File: Z:\07072\DOT&PF\170 Sterling Highway\GIS\map_docs\msal\2009\Wetland_Tech_Rpt\2009 - Figure 1.mxd Date: 10-14-2009