






File: Z:\07072 DOT&PF\170 Sterling Highway\GIS\map_docs\map_docs\2009\Map_Tech_Rpt\Function_Figures.mxd Date: 8/25/09












**Sterling Highway MP 45 - 60
Project
Wetland Functions
and Values**

Legend

-  Project Alternatives (Cut/Fill)
-  Potential Wetland Impacts
-  Wetland/Upland and Wetland Type Boundaries
-  Wetland Mapping Limits
-  Streams

SYMBOLS KEY

Wetland I.D.	Impacting Alternative	Wetland Type
		
		
		

Impacting Alternative

- C** Cooper Creek Alternative
- G** "G" South Alternative
- J** Juneau Creek Alternative

Wetland Types

- FW** Forested Wetland
- DST** Deciduous Shrub Thicket
- SB** Shrub Bog
- EW** Emergent Wetland
- P** Pond

Wetland Functions

-  Groundwater Recharge
-  Groundwater Discharge
-  Stream Flow Moderation
-  Shoreline, Streambank, and Soil Stabilization
-  Sediment Retention and Pollution Removal
-  Food Chain Support
-  Wildlife Habitat
-  Fish Habitat
-  Human Non-Consumptive Values
-  Human Consumptive Values
-  Uniqueness and Heritage

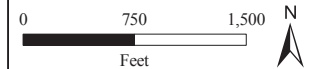


FIGURE 18 OF 20