




File: chsr02 Q:\jstivils\sterling\veg_mapping\vegetation_mapbook_new9.mxd Date: 2/24/05



Sterling Highway Project MP 45 to 60

Vegetation Mapping

Legend

-  Vegetation Type Boundaries
-  Vegetation Mapping Limits
-  Stream, Creek, or River

Major Vegetation Types and Alaska Vegetation Classification System Codes

- IA2c Open mountain hemlock forest
- IA2e Open Lutz spruce forest
- IA2f Open black spruce forest
- IA2g Open black spruce-Lutz spruce forest
- IA2i Open mountain hemlock-Lutz spruce forest
- IA2j Open mountain hemlock-black spruce forest
- IA3c Lutz spruce woodland
- IA3d Black spruce woodland
- IB1d Closed paper birch forest
- IB1e Closed quaking aspen forest
- IB2a Open paper birch forest
- IB2b Open quaking aspen forest
- IB2c Open black cottonwood forest
- IB3a Paper birch woodland
- IC1a Closed Lutz spruce-paper birch forest
- IC1d Closed quaking aspen- Lutz spruce forest
- IC2a Open Lutz spruce-paper birch forest
- IC2b Open quaking aspen-Lutz spruce forest
- IC2c Open paper birch- cottonwood- spruce forest
- IC2d Open Lutz spruce-black cottonwood forest
- IC2e Open mountain hemlock-paper birch forest
- IC3a Lutz spruce-paper birch woodland
- IIA2a Open dwarf black spruce forest
- IIA3a Dwarf black spruce woodland
- IIB1b Closed alder thicket
- IIB1d Closed alder-willow thicket
- IIB2a Open tall willow scrub
- IIC2g Open low willow scrub
- IIIA2b Bluejoint reedgrass-herb meadow
- IIIA3k Sedge-moss bog meadow
- IIIB2b Fireweed meadow
- IVA22 Rock outcrop
- IVA23 Scree, talus slope
- IVA24 Bare soil
- IVA4 Gravel bar
- IVA63 Roads, homes, or other development
- IVB Stream or river
- IVB2 Lake or pond

Data Sources: USFS, HDR Alaska Inc., NWI, AeroMap US

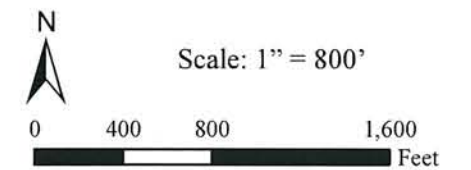


FIGURE 8 OF 10