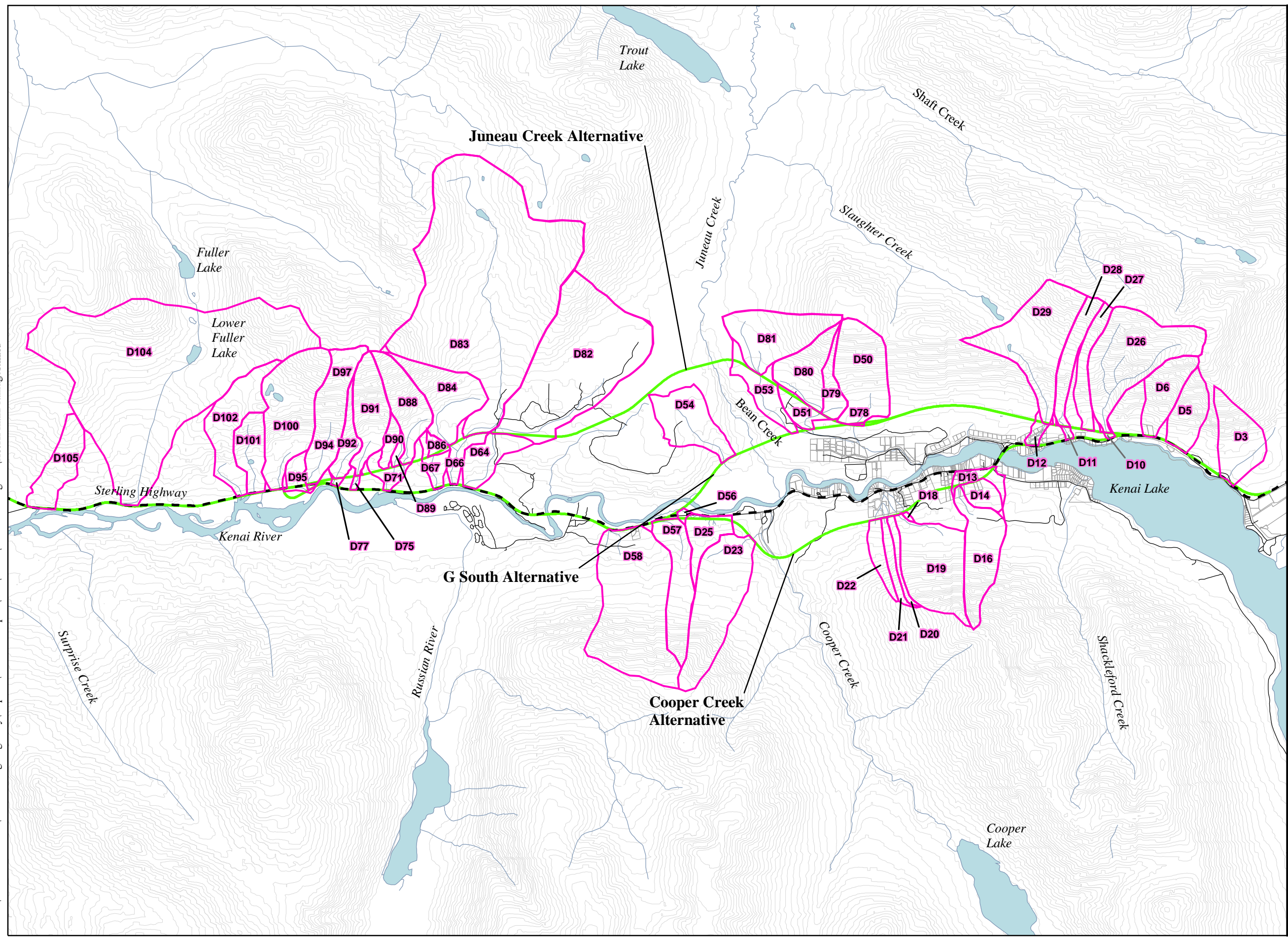


File: Z:\07072 DOT & PF 170 Sterling Highway\Reports\H and H Report\GIS\MXD\H&H\Final\Figures\H&H\FinalDrainages.mxd







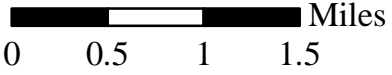
# Sterling Highway MP 45 to 60 Project

## Hydrology and Hydraulics Report

### Drainage Basins

Legend

-  Drainage Basins
-  Alignment Centerlines
-  Existing Highway

Miles

FIGURE 2