










Sterling Highway MP 45 to 60 Project  
Hydrology and Hydraulics Report

Legend

-  Fish Stream
-  Stream
-  Culvert
-  Drainage
-  Seep
-  Alignment Centerlines
-  Limits of Cut and Fill for Alternatives
-  Drainage Basins
-  Existing Highway


Scale: 1" = 820'  Feet

FIGURE 5

File: Z:\07072 DOT&PR\170 Sterling Highway\Reports\H and H Report\GIS\MXD\H&H\Final\Figures\H&H\Final\Figures.mxd Sources: AeroMap, USFS, ADF&G, HDR

