

**Sterling Highway
MP 45 to 60 Project
Hydrology and
Hydraulics Report**

Index Map

Legend

- Figure # and Extent
- Alignment Centerlines
- Existing Highway

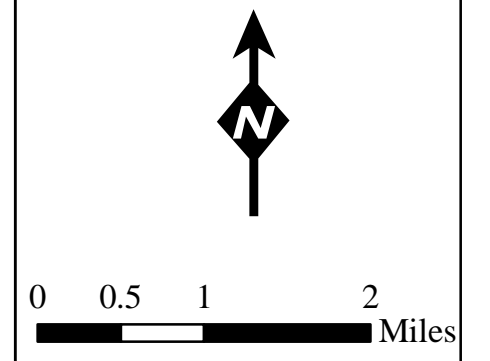
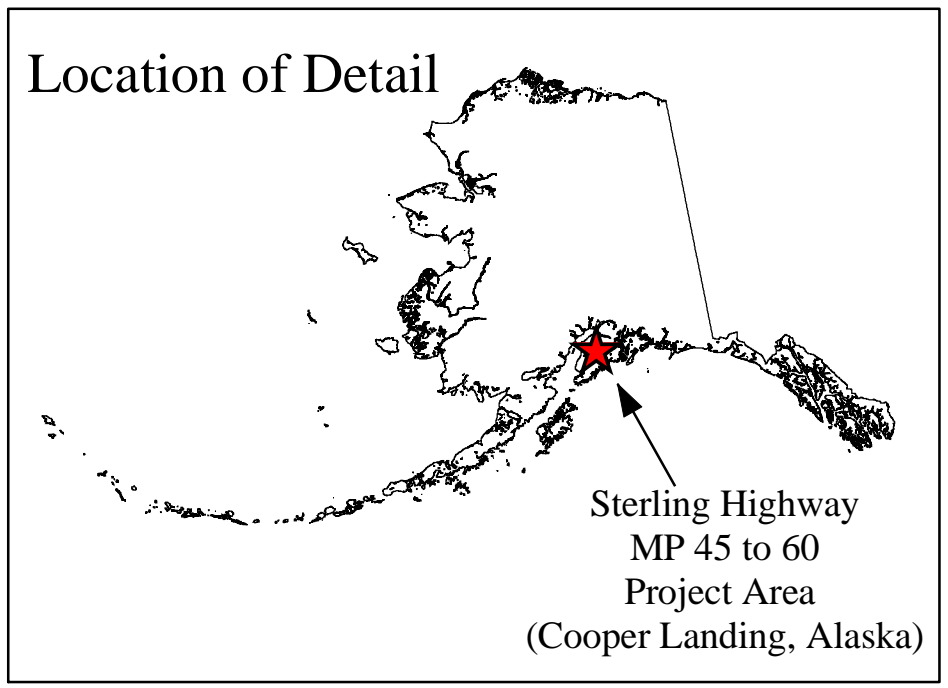
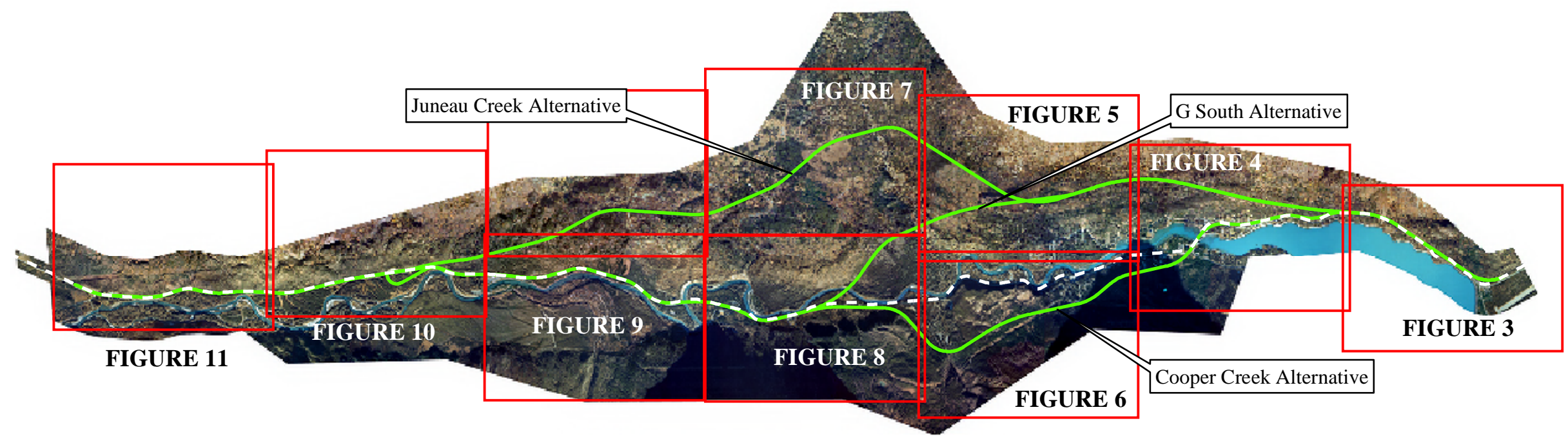


FIGURE 1